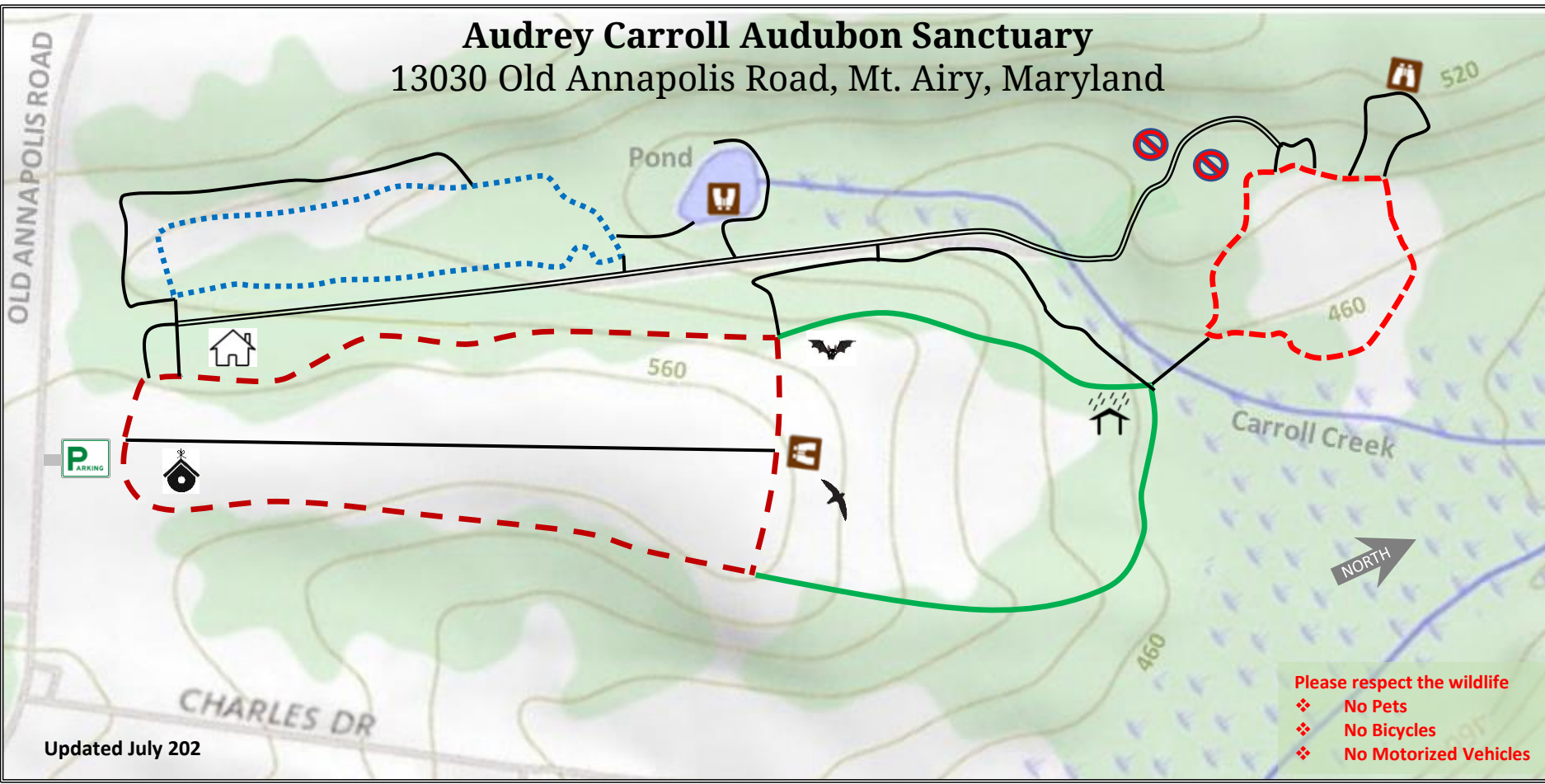









# Audrey Carroll Audubon Sanctuary







13030 Old Annapolis Road, Mt. Airy, Maryland



Updated July 202

**Please respect the wildlife**  
 ❖ No Pets  
 ❖ No Bicycles  
 ❖ No Motorized Vehicles

-  Observation point
-  Purple Martin Houses
-  Bat House
-  Chimney Swift Tower
-  Ruins (caution)
-  Shelter
-  Gatehouse

-  Kimmel Farmhouse Trail (.52 miles)
-  Pond Field Loop (.44 miles)
-  Tall Grass Meadow Loop (.71 miles)
-  Succession Slope Loop (.42 miles)
-  Back Field Loop (.30 miles)
-  Connector Trails or Spurs

The sanctuary includes 129 acres of diverse habitat such as meadows, streams, woodlands, and wetlands. There are over 3 miles of maintained trails enabling visitors to explore each of these habitats. A variety of wildlife management activities are ongoing in part of the sanctuary while other areas are left to natural processes. Through habitat management, education, and research, the Audubon Society of Central Maryland strives to preserve these spaces for the benefit of wildlife and people